



Traffic and Parking




GUIDE



2024

 Fans with **Pre-Sold Parking**

 Fans Looking for **Event Day Parking?**

 North Shore & Station Square **Exiting Routes**



Fans with

Pre-Sold Parking



Fans with Pre-Sold Parking



Faster ways to... Get to Your Lot from I-376

FROM EAST		FROM WEST	
EXIT 69C	EXIT 70D	EXIT 69C	EXIT 70B
West Carson Street and West End Bridge	Stanwix Street and 6 th Street Bridge	Route 51 Northbound and West End Bridge	Fort Duquesne Boulevard and 6 th Street Bridge



Get to Your Lot from I-279

EXIT 1A Fort Duquesne Boulevard and 6th Street Bridge



Acrisure Stadium and Waze have partnered up to give you the best directions—directly to your parking spot!

For Lot-Specific Directions, visit [AcrisureStadium.com/Directions](https://www.acrisurestadium.com/Directions)

NORTH LINCOLN LOT

Pre-sold parking is now available at the new North Lincoln Lot.

CHAMPIONS GARAGE

Consider parking in the new Champions Garage to experience the gameday action while also parking in a convenient location.



Interested in Buying Pre-Sold Parking?

Also available online via

Season Ticket Holders
ALCO Parking
(412) 323-4455
presoldhelpdesk@alcoparking.com

Non-Season Ticket Holders
SpotHero
spothero.com/destination/pittsburgh/acrisure-stadium-parking

QUICK TIP



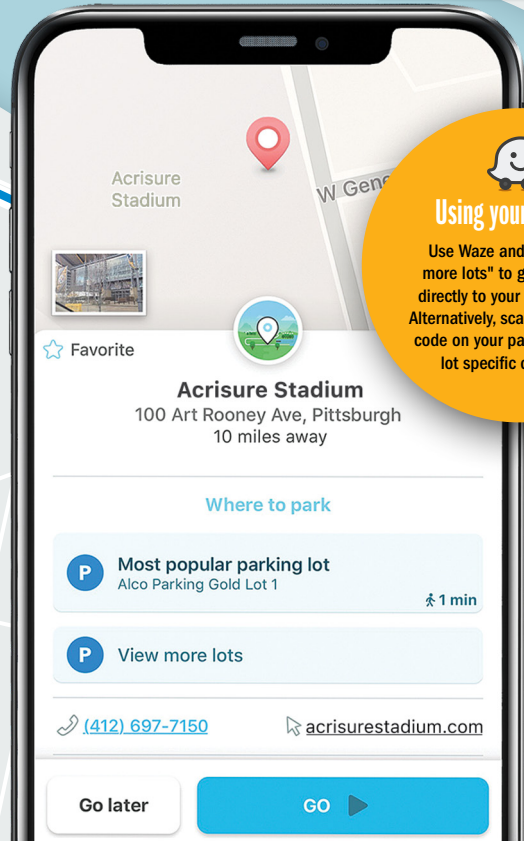
Avoid I-279 NB Exit 1B from Ft. Duquesne Bridge to cut down on travel time.

Getting to Your Pre-Purchased Spot



Alternate Entry to Gold 1 Garage

To access the Gold 1 Garage, consider using the entrance on Reedsdale Street. This will significantly reduce your time waiting to park your vehicle in the garage.



Using your phone?
Use Waze and click "View more lots" to get directions directly to your parking spot. Alternatively, scan the Waze QR code on your parking pass for lot specific directions.

MAP LEGEND
1A Exits

ALTERNATE ROUTES
Follow alternate routes to avoid congestion.



Fans Looking for **Event Day Parking?**

Getting to Event Day Parking

Before choosing parking, determine your direction of travel after the game. All downtown garages are a short walk from the stadium or you can ride the Light Rail for FREE from downtown.

Park Downtown and Ride the Light Rail for FREE

- \$10-20*** 1 Fort Duquesne & Sixth Street Garage
- \$8** 5 Mellon Square Garage 7 Smithfield Street & Liberty Avenue Garage
- \$6** 3 Third Avenue Garage 8 First Avenue Garage
- 6 Wood Street & Boulevard of the Allies Garage 9 Grant Street Transportation Center
- \$5** 4 Oliver Garage

*The Fort Duquesne & Sixth Street Garage uses a variable cost for events ranging from \$10 to \$20 based on projected attendance levels.

Faster ways to...

Get to Your North Shore Pay Lot from Ft. Duquesne Bridge

FROM EAST AND WEST

- EXIT 1C** **EXIT 1D** **N. SHORE ALT EXIT 1D**

To Rivers Casino, Beaver Avenue and Western Avenue Parking To North Shore, Blue 10 Garage and Nova Place Garage

FROM NORTH

- EXIT 1C** **EXIT 2B** **N. SHORE ALT EXIT 2B**

To Rivers Casino, Beaver Avenue and Western Avenue Parking East Street, Canal Street, Lacock Street to North Shore, Blue 10 Garage and Nova Place Garage

QUICK TIP

EXIT 1B Avoid I-279 NB & SB Exit 1B to cut down on travel time.

North Shore Parking is now cashless.

Looking for Event Day Parking?

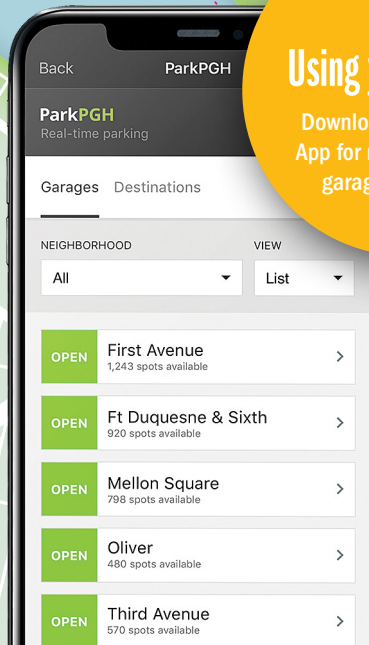
QUICK TIP

Parking in the Green Zone, Downtown and Station Square, may cut down on travel time and save you money.



Choose your parking lot or garage based on your direction of travel after the game.

		DOWNTOWN GARAGE
N	FROM NORTH Exit to North I-279, Rte 28 and Rte 65	1 4 5 6 9
	FROM SOUTH Exit to Rte 51 and Rte 19 via Ft. Duquesne Bridge, West End Bridge, and Liberty Bridge	1 3 4 5 6 8 9
S	FROM EAST Exit to I-376	2 3 6 7 8
	FROM WEST Exit to West End Bridge and I-376	1 3 6 8 9
E		
W		



Using your phone?
Download the ParkPGH App for real-time parking garage availability.

MAP LEGEND

- Light Rail Station
- Free Fare Zone
- Water Transportation



North Shore & Station Square
Exiting Routes

Alternate Exiting Routes



To Beaver & Butler Counties

Northwest Pennsylvania and Northeast Ohio (See Map)



I-279 NORTH
HOV to North I-279;
then North on I-79



ROUTE 65 NORTH
North on Route 65
(Ohio River Boulevard)
and North on I-79

To Washington and Southwest Allegheny Counties

West Virginia and Southeast Ohio (See Map)



ROUTE 65 NORTH TO I-79 SOUTH
North on Route 65 (Ohio River Boulevard) **OR**
North on Route 65 (via HOV to North I-279; then take Exit 8
South on Camp Horne Road to North Route 65 at Emsworth)



ROUTE 51 NORTH TO I-79 SOUTH
North on Route 51 (via North on Route 65; South on McKees
Rocks Bridge, North on Route 51; North on Neville Road);
then South on I-79



ROUTE 60 NORTH TO I-79 SOUTH
South/West on Steuben Street (to Ingram); North on
Route 60; then South on I-79 or West on I-376



ROUTE 50 WEST TO I-376 WEST OR I-79 SOUTH
North on Route 60 (via Noblestown Road); then West on
Route 50 to I-376 West (Carnegie) or South I-79 (Carnegie)

To I-376 East, Route 51 South and Route 19 South

Via I-579 South (Veteran's Bridge). The following are successive steps.

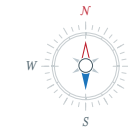
EXIT	EXIT	EXIT	FOLLOW SIGNS
North Shore	to 31st Street	to I-579 SOUTH	to I-376 EAST
after Events;	Bridge ; at traffic	and cross the	via Blvd of the
EAST on General	signal make	Veteran's Bridge	Allies or to
Robinson Street	a "U" turn to		Rte 19 SOUTH
or East Ohio	the LEFT and		via the Liberty
Street to Rte	return on Rte		Bridge and Tunnel
28 NORTH	28 SOUTH		

Exiting the Rivers Casino Garage

- Vehicles exiting garage to Lighthill Street, use Beaver Ave Reversal to destinations below.
- South & West** — Consider Route 65 North to I-79 South to I-376
- West End Bridge** — Use all three lanes to cross the bridge. Keep moving in right lane; do NOT change lanes; turn right on red to routes in all directions

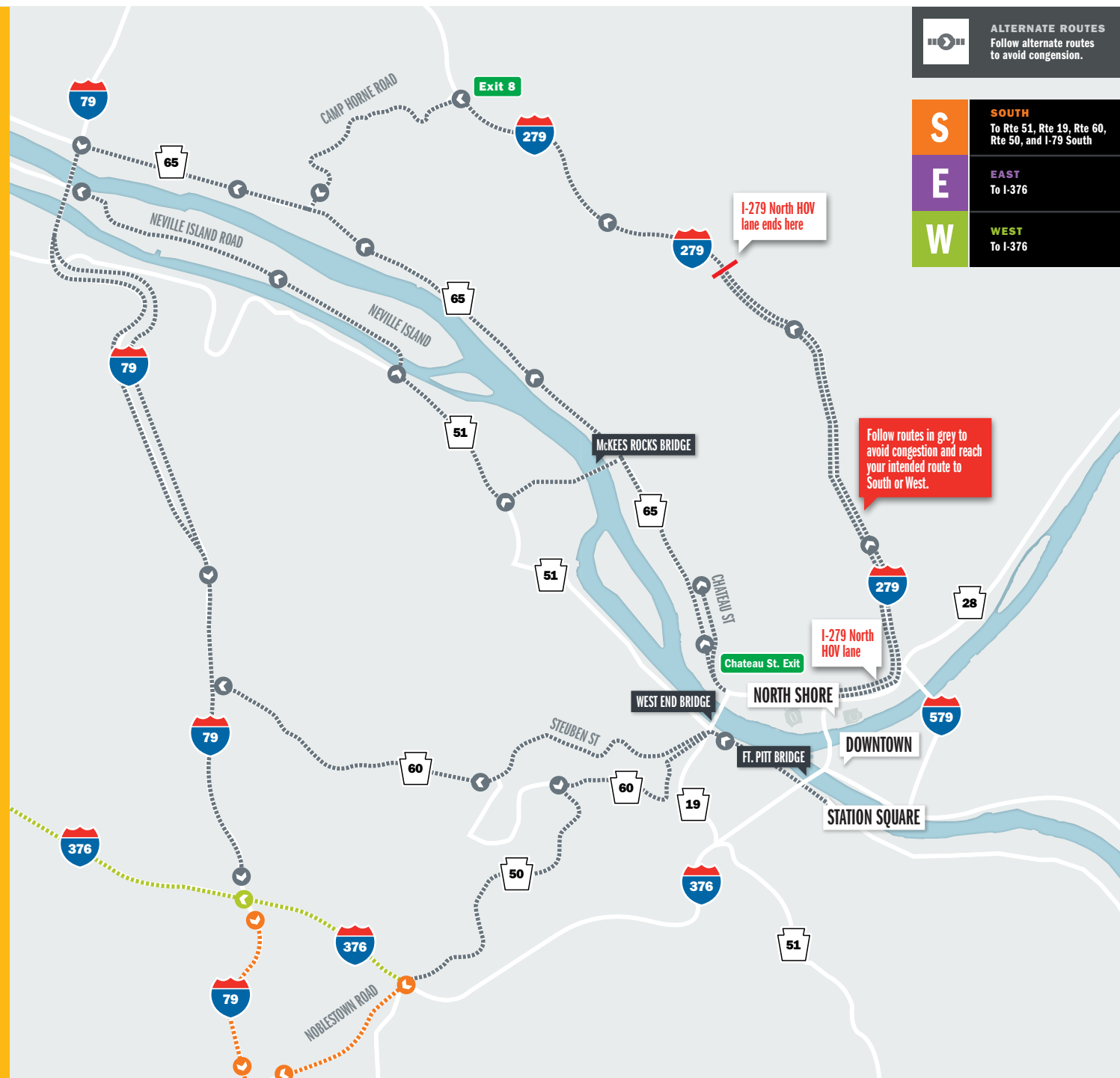
North Shore & Station Square Exiting Routes

Alternate Routes for South and West



ALTERNATE ROUTES
Follow alternate routes to avoid congestion.

S	SOUTH To Rte 51, Rte 19, Rte 60, Rte 50, and I-79 South
E	EAST To I-376
W	WEST To I-376



Alternate Routes for South and East





Looking for more information?

Download the full guide below for pre-game activities, attractions, alternate modes of transportation and much more.

[Download the Full Guide](#)